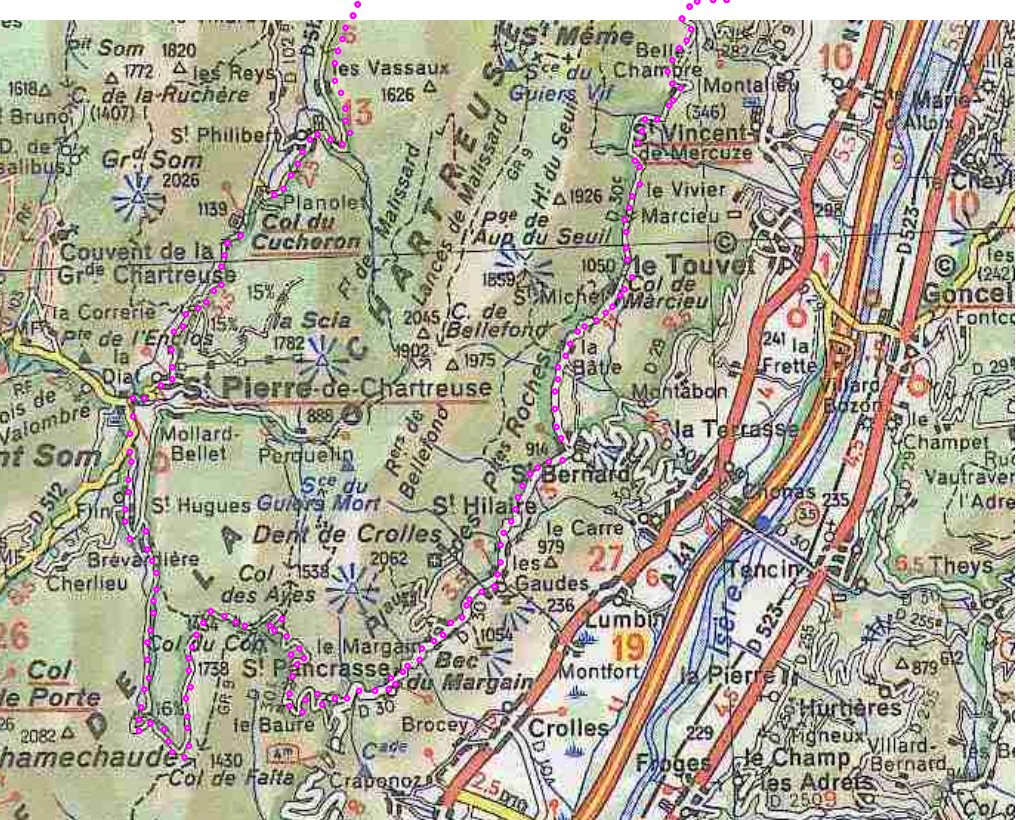
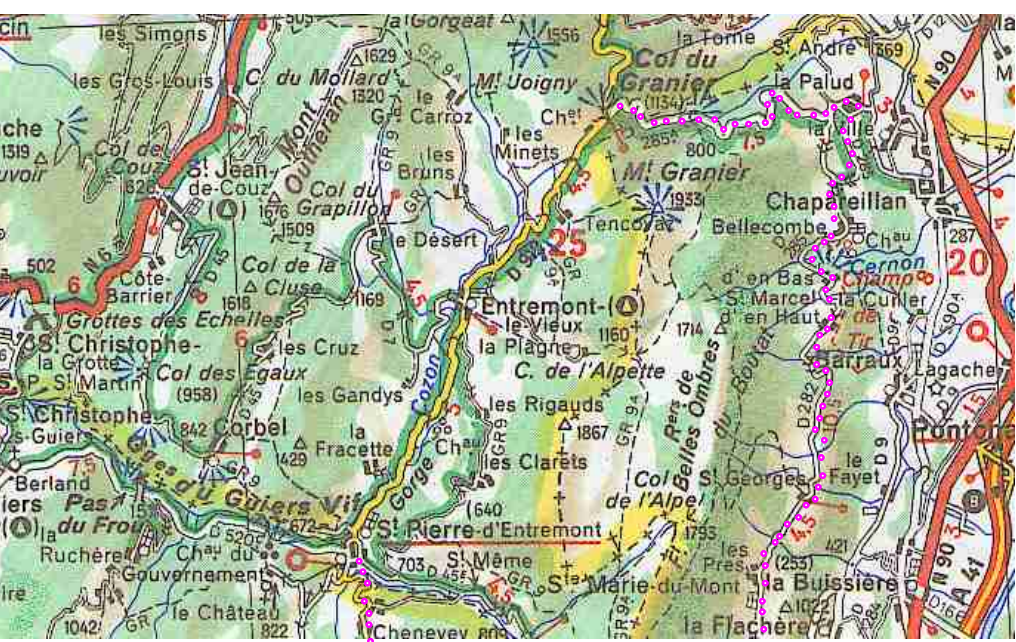
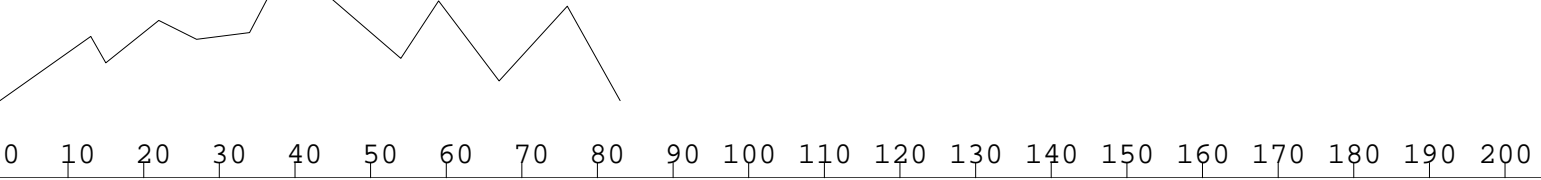


Vent	5 km/h NO	- Coef.res.x10000	: 0.10							
0.21 m/s asc.	km cum	alt	± H	%	km/h min	H.mn	30/11/2010 -			
LA-PALUD	0	0	510							
LES-PRES	12	12	934	424	3.5	17.5	41	0.41		
X-D30-D282	2	14	760	0	0.0	50.6	2	0.44		
MARCIEU	7	21	1040	280	4.0	16.0	26	1.10		
St-BERNARD	5	26	914	0	0.0	37.6	8	1.18		
St-PANCRASSE	7	33	960	46	0.7	25.6	16	1.34		
COL-DU-COQ	5	38	1434	474	9.5	7.5	40	2.14		
PONT-DU-GUIERS	15	53	790	0	0.0	37.3	24	2.38		
COL-DU-CUCHERON	5	58	1169	379	7.6	9.5	32	3.10		
St-PIERRE-ENTR	8	66	641	0	0.0	45.5	11	3.20		
LE-GRANIER	9	75	1134	493	5.5	12.4	44	4.04		
LA-PALUD	7	82	510	0	0.0	52.4	8	4.12		

+2096 mètres en 82 km (moyenne : 19.5)



Ech.: 1/130.000