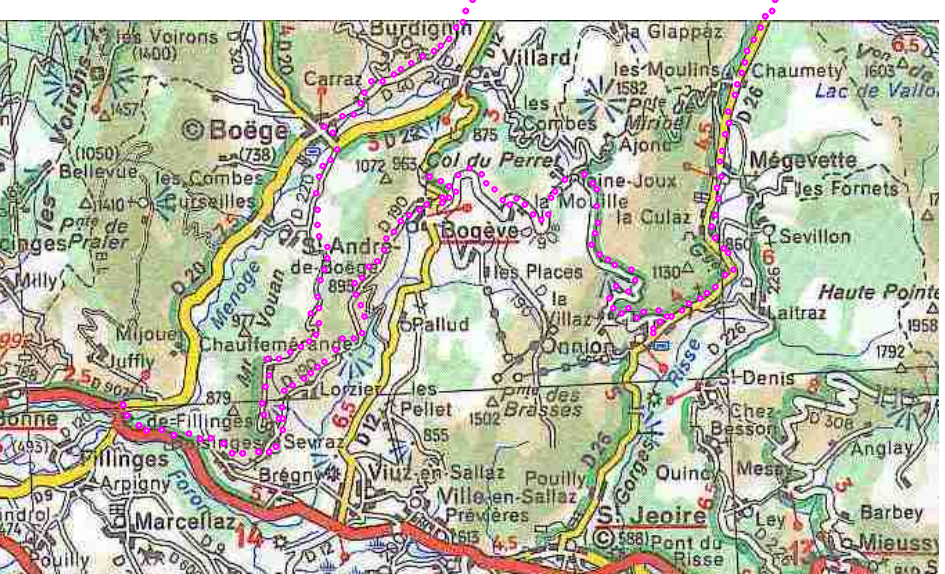
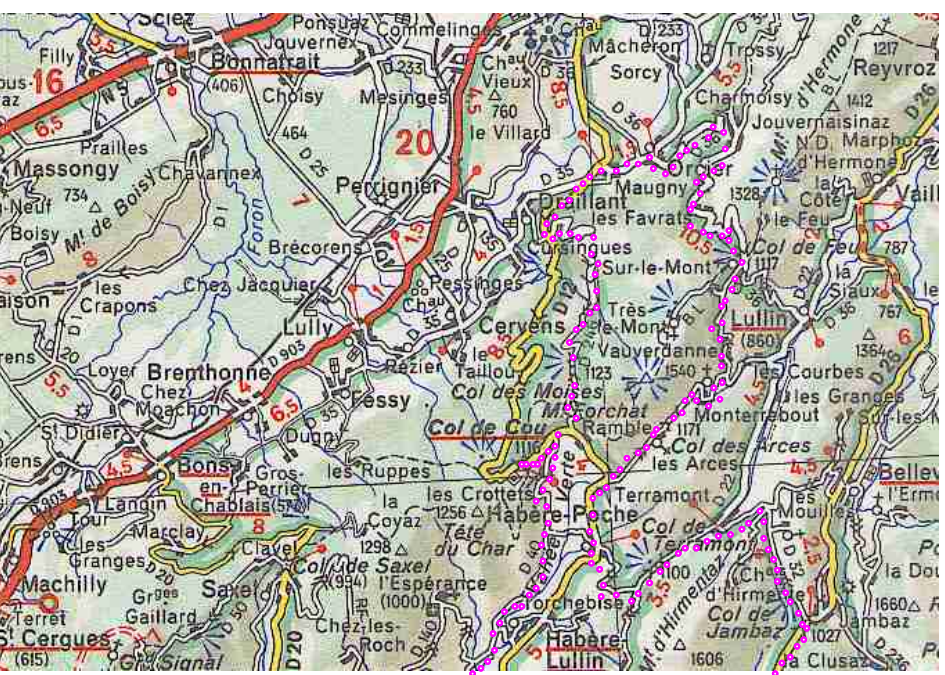
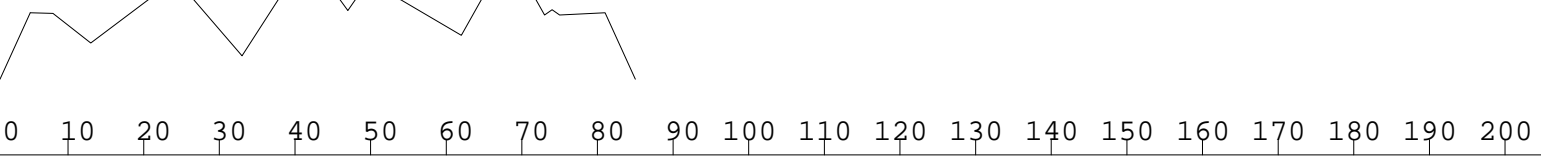


Vent 5 km/h NO - Coef.res.x10000 : 0.10

	km	cum	alt	± H	%	km/h	min	H.mn	2/12/2010 - Fillinges-Orcier
Pt.de FILLINGES	0	0	499						
SEVRAZ	4	4	938	439	11.0	6.9	35	0.35	
Col de LUDRAN	3	7	935	0	0.0	26.6	7	0.42	
BOËGE	5	12	738	0	0.0	37.4	8	0.50	
COL-DE-COU	10	22	1116	378	3.8	15.8	38	1.28	
RAMBLE	1	23	1049	0	0.0	49.4	1	1.29	
Col des MOISES	1	24	1118	69	6.9	10.0	6	1.35	
ORCIER	8	32	653	0	0.0	44.1	11	1.46	
Col de FEU	6	38	1121	468	7.8	9.6	38	2.23	
VAUVERDANNE	3	41	1033	0	0.0	39.3	5	2.28	
Col des ARCES	2	43	1160	127	6.4	11.0	11	2.39	
HABERE-POCHE	3	46	955	0	0.0	49.1	4	2.42	
Col de TERRAMON	2	48	1100	145	7.2	10.3	12	2.54	
COL DE JAMBAZ	5	53	1027	0	0.0	36.1	8	3.02	
ONNION	8	61	791	0	0.0	38.5	12	3.15	
Col d'AVERNAZ	5	66	1234	443	8.9	8.0	37	3.52	
PLAINE-JOUX-N	2	68	1280	46	2.3	18.3	7	3.59	
BOGEVE	4	72	923	0	0.0	48.1	5	4.04	
Col du PERRET	1	73	960	37	3.7	15.0	4	4.08	
BOGEVE	1	74	923	0	0.0	43.1	1	4.09	
SEVRAZ	6	80	938	15	0.2	27.2	13	4.23	
Pt.de FILLINGES	4	84	499	0	0.0	47.3	5	4.28	

+2167 mètres en 84 km (moyenne : 18.8)



Ech.: 1/139.000